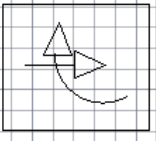
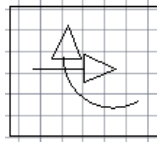
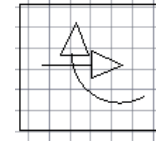
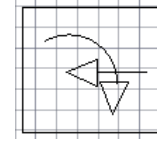
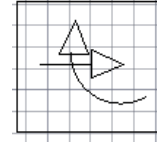
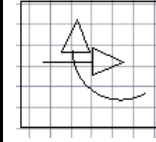
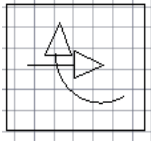
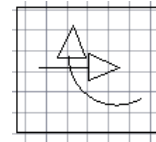
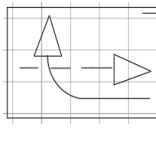
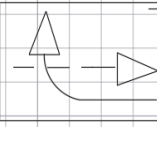
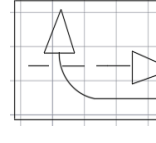
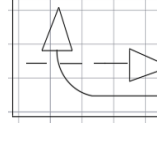
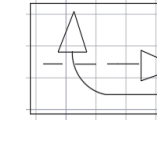
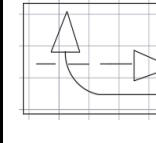

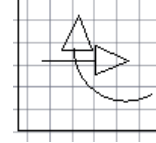
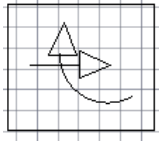
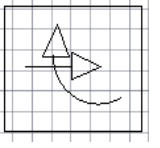



A27/ Downend Rd Portchester (21-Aug-1994 and 20-Aug-2014)	1	2	3	4	5	6	7	8
Police Ref	94HF0429	96HF0335	97HF0150	97HF0641	98HF0496	98HF0752	01HF0011	02HF0563
Date	05/10/94	20/07/96	14/03/97	22/12/97	29/08/98	24/12/98	06/01/01	27/10/02
Time	21.48	14.20	20.05	20.15	21.35	20.00	20.00	0.15
Day/Night	Night	Day	Night	Night	Night	Night	Night	Night
Road Condition (wet/ dry)	Dry	Dry	Dry	Wet	Dry	Wet	Wet	Wet
No of PIA'S (Personal Injury Accidents)	1	1	1	2	2	3	1	1
Slight	1	1	0	2	1	3	1	1
Severe	0	0	1	0	1	0	0	0
Fatal	0	0	0	0	0	0	0	0
Stick Diagram	 2 Cars	 Car/ Mini bus	 2 Cars	 2 Cars - TR0 contravention	 2 Cars	 2 Cars	 Car/ Taxi	 Car/ Taxi

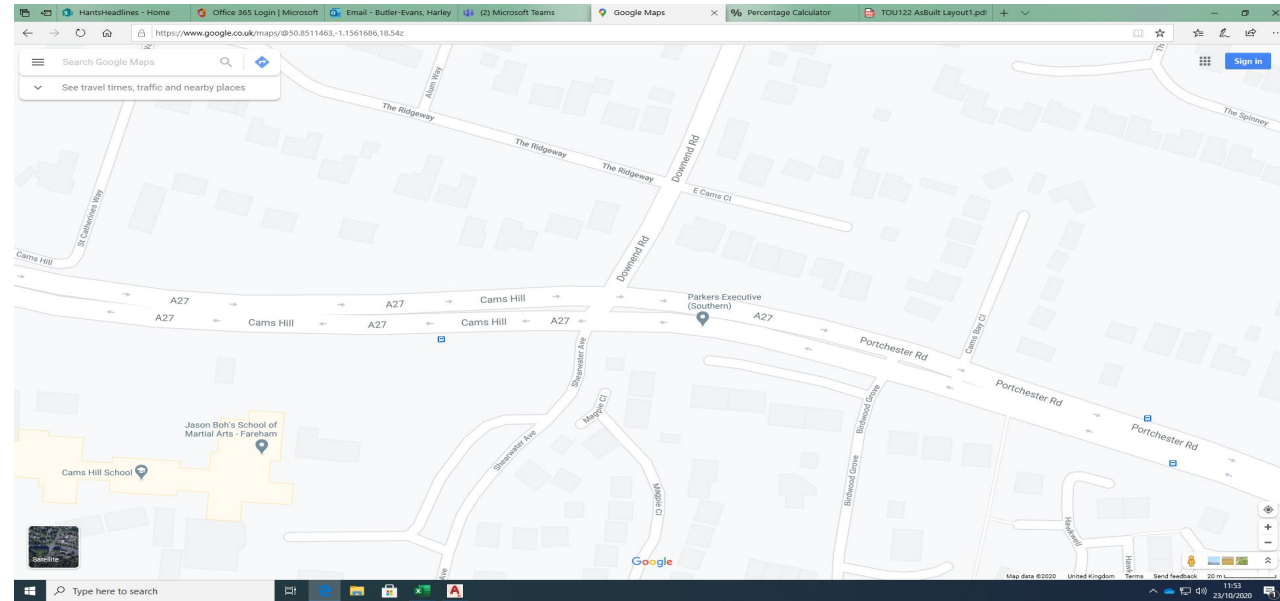
A27 The Avenue/Gudge Heath Lane Fareham (01-Jan-1990 and 01-Feb-2008)	1	2	3	4	5	6	7	8
Police Ref	90HF0381	91HF0135	92HF0525	93HF0253	94HF0258	94HF0313	95HF0035	95HF0199
Date	06/08/90	29/03/91	12/12/92	03/07/93	13/06/94	21/07/94	25/01/95	16/05/95
Time	16.30	6.20	10.45	23.40	13.30	18.00	8.20	22.35
Day/Night	Day	Night	Day	Night	Day	Night	Day	Night
Road Condition (wet/ dry)	Dry	Dry	Dry	Dry	Dry	Dry	Wet	Wet
No of PIA'S (Personal Injury Accidents)	1	1	2	1	1	1	1	2
Slight	1	1	1	0	0	1	1	1
Severe	0	0	1	1	1	0	0	0
Fatal	0	0	0	0	0	0	0	0
Stick Diagram	 Moped/ Car	 Moped/ Car	 Pedal Cycle	 Car/ Motorbike	 Bicycle/ Car	 Bicycle/ Car	 2 Cars	 2 Cars


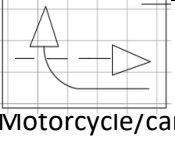
A27/ Bishopsfield Road Fareham (01-Jan-1990 and 20-Aug-2014)	1	2	3	4	Right turns fully signalled on 26/8/1998	No right turn accidents after this date
Police Ref	95HF0393	96HF0531	97HF0502	97HF0561		
Date	28/09/95	13/11/96	22/10/97	19/11/97		

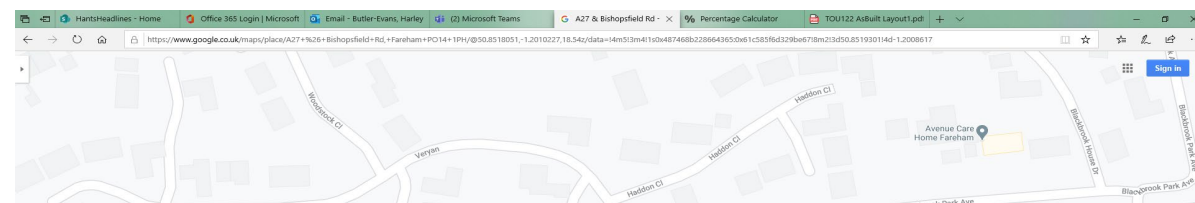
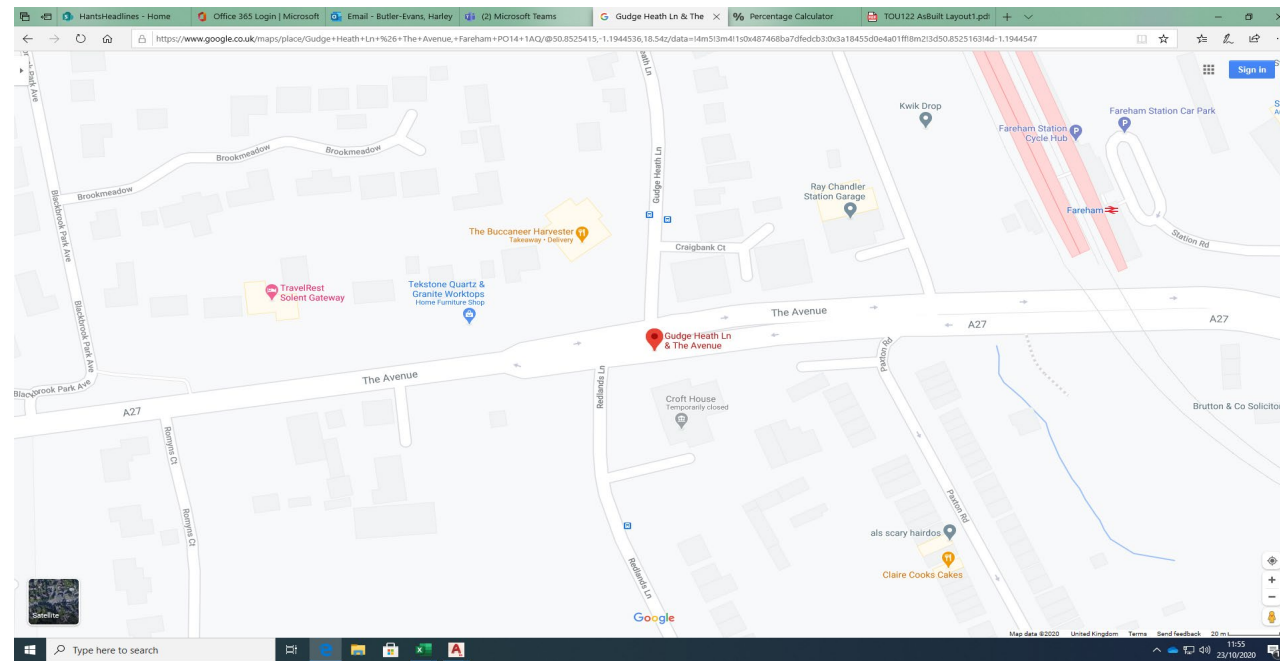
9	10	11
03HF0128	03HF0624	03HF0641
14/03/03	05/11/03	15/11/03
21.30	19.30	11.54
Night	Night	Day
Dry	Dry	Dry
1	2	1
1	2	0
0	0	0
0	0	1
		
Car/ Motorbike	2 cars	Car/ Motorbike

Right turns fully signalled on 20/8/2004

No right turn accidents after this date



Right turns fully signalled on 1/2/1998	9	10
	01HF0346	05HF0001
	29/06/01	01/01/05
	11:55	19:40
	Day	Night
	Dry	Wet
	1	1
	1	0
	0	1
	0	0
		
	3	Motorcycle/car Right turner failed to comply with red signal



1 CAR TRAVELLING EAST TOWARDS PORTCHESTER FROM FAREHAM ALONG A27 AT JUNCTION OF DOWNEND ROAD TRAFFIC LIGHTS ON GREEN CAR 1 COLLIDED WITH CAR TRAVELLING TOWARDS FAREHAM TURNING RIGHT INTO DOWNEND ROAD

2 CAR1 (MINIBUS ?) TRAV EAST ALONG PORTCHESTER RD FROM FAREHAM THROUGH GREEN LIGHT DRIVER FORCED TO BRAKE HEAVILY AND SWERVE TO AVOID BUT COLLIDED WITH REAR N/S OF UNKNOWN CAR2 TURNING RIGHT INTO DOWNEND RD TO TRAV NORTH

3 CAR2 TRAV EAST ALONG PORTCHESTER RD TOWARDS PAULSGROVE COLLIDED WITH CAR1 TURNING RIGHT TO TRAV NORTH TOWARDS DOWNEND

4 CAR1 TURNING RIGHT AGAINST NO RIGHT TURN SIGN TO TRAV SOUTH INTO SHEARWATER AVE COLLIDED WITH CAR2 TRAV WEST ALONG PORTCHESTER RD TOWARDS FAREHAM

5 CAR2 TRAV EAST ALONG PORTCHESTER RD FROM FAREHAM COLLIDED WITH CAR1 TURNING RIGHT TO TRAV NORTH INTO DOWNEND RD

6 CAR2 TRAV EAST ALONG PORTCHESTER RD FROM FAREHAM COLLIDED WITH N/S OF CAR1 TURNING RIGHT TO TRAV NORTH INTO DOWN END RD DRIVER OF CAR1 CLAIMED THAT GREEN FILTER ARROW WAS ON

7 CAR2 (TAXI ?) TRAV EAST ALONG A27 PORTCHESTER RD FROM FAREHAM THROUGH GREEN LIGHT COLLIDED WITH CAR1 TURNING RIGHT INTO DOWNEND RD TO TRAV NORTH

8 CAR1 TRAV EAST A27 PORTCHESTER RD FROM FAREHAM COLLIDED WITH CAR2 (TAXI ?) TURNING RIGHT INTO DOWNEND RD TO TRAV NORTH

9 CAR TRAV EAST A27 PORTCHESTER RD FROM FAREHAM THROUGH GREEN LIGHT COLLIDED WITH M/C TURNING RIGHT TO TRAV NORTH INTO DOWNEND RD

10 CAR2 TRAV EAST FROM FAREHAM COLLIDED WITH CAR1 TURNING RIGHT INTO DOWNEND RD TO TRAV NORTH

11 M/C TRAV EAST FROM FAREHAM TOWARDS PORTCHESTER COLLIDED WITH CAR TURNING RIGHT TO TRAV NORTH INTO DOWNEND RD

1 VAN TRAV NORTH TURNED RIGHT ONTO THE AVENUE FROM REDLANDS LANE INTO PATH OF MOTOR CYCLE TRAV WEST ALONG THE AVENUE COLLISION OCCURRED

2 UNKNOWN CAR TURNED RIGHT AT JUNCT ACROSS PATH OF MOPED TRAV EAST COLLIDED AND FAILED TO STOP

3 VEHICLE 1 CAR TURNING RIGTH FROM A 27 INTO GUDGHEATH LANE COLLIDES WITH VEHICLE 2 PEDAL CYCLE TRAVELLING A27 TOWARDS FAREHAM

4 VEHICLE 1 CAR TRAVELLING WEST THE AVENUE TO TURN RIGHT INTO GUDGEHEATH LANE TURNED ACROSS PATH OF VEHICLE 2 MOTOR CYCLE EASTBOUND

5 CAR1 FACING WEST WAITING FOR E/BOUND TRAFFIC TO CLEAR THEN TURNED RIGHT TO TRAV NORTH AS LIGHTS CHANGED TO AMBER AND COLLIDED WITH P/C TRAV EAST

6 M/C TRAV EAST APPROACHING GREEN TRAFFIC LIGHTS COLLIDED WITH CAR TRAV WEST TURNING RIGHT TO TRAV NORTH

7 CAR1 TRAV WEST TURNING RIGHT INTO GUDGE HEATH LN COLLIDED WITH CAR2 TRAV EAST FROM TITCHFIELD

8 CAR1 TRAV EAST TOWARDS FAREHAM COLLIDED WITH CAR2 TURNING RIGHT FROM THE AVENUE INTO GUDGE HEATH LN TO TRAV NORTH

9 VAN TRAV EAST ALONG THE AVENUE TOWARDS FAREHAM COLLIDED WITH CAR TURNING RIGHT INTO GUDGE HEATH LN TO TRAV NORTH

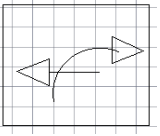
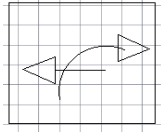
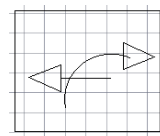
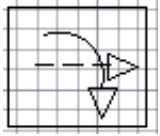
10 M/C TRAV EAST TOWARDS FAREHAM COLLIDED WITH CAR TURNING RIGHT THROUGH RED LIGHT TO TRAV NORTH INTO GUDGE HEATH LN

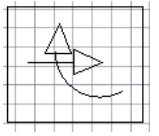
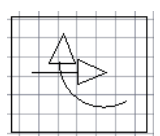
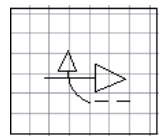
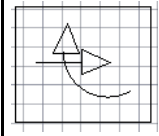
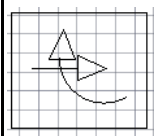
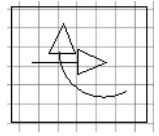
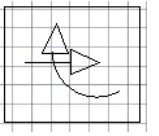
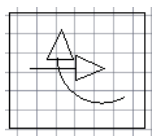
1 CAR1 TURNING RIGHT FROM PARK GATE INTO BISHOPSFIELD RD TO TRAV SOUTH COLLIDED WITH CAR2 TRAV WEST ALONG THE AVENUE FROM FAREHAM

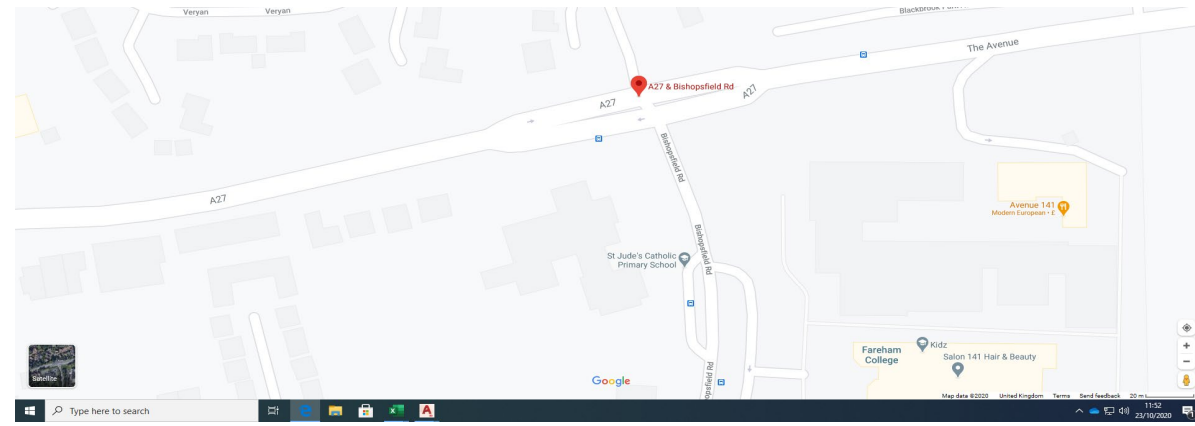
2 CAR1 TURNING RIGHT FROM PARK GATE INTO BISHOPSFIELD RD TO TRAV SOUTH COLLIDED WITH CAR2 TRAV WEST ALONG THE AVENUE FROM FAREHAM

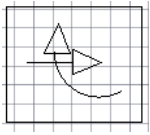
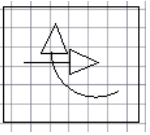
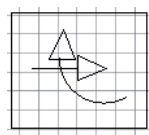
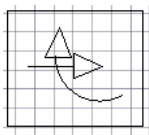

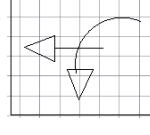
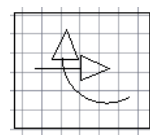
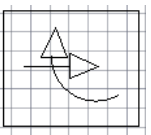

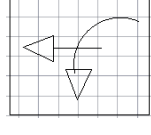
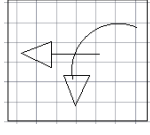

3 CAR1 TURNING RIGHT FROM PARK GATE INTO BISHOPSFIELD RD TO TRAV SOUTH COLLIDED WITH CAR2 TRAV WEST ALONG THE AVENUE FROM FAREHAM

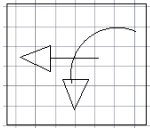
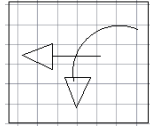


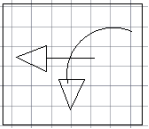

4 CAR TURNING RIGHT FROM FAREHAM INTO VERYAN TO TRAV NORTH DRIVER'S VIEW OBSCURED BY VEH TURNING RIGHT INTO BISHOPSFIELD RD TO TRAV SOUTH CAR THEN COLLIDED WITH P/C TRAV EAST ALONG THE AVENUE FROM TITCHFIELD

Time	12.25	17.20	8.54	17.25	
Day/Night	Day	Dark	Day	Dark	
Road Condition (wet/ dry)	Dry	Dry	Dry	Dry	
No of PIA'S (Personal Injury Accidents)	5	2	2	1	
Slight	4	2	2	1	
Severe	1	0	0	0	
Fatal	0	0	0	0	
Stick Diagram	 2 Cars	 2 Cars	 2 Cars	 Cycle/car	

Sig14 A30 Blackwater (09-Oct-1993 and 08-Oct-2013)	1	2	3	4	5	6	7	8
Police Ref	94AF0019	94AF0348	94AF0678	95AF0112	97AA0168	97AA0286	97AA0364	97AA0488
Date	08/01/94	25/05/94	15/10/94	09/02/95	12/02/97	05/03/97	24/03/97	22/04/97
Time	21.20	22.20	18.55	20.10	20.35	9.40	23.00	19.02
Day/Night	Dark	Dark	Dark	Dark	Dark	Day	Dark	Day
Road Condition (wet/ dry)	Wet	Wet	Dry	Wet	Wet	Dry	Dry	Dry
No of PIA'S (Personal Injury Accidents)	1	2	1	3	5	1	1	1
Slight	1	2	1	3	4	1	1	1
Severe	0	0	0	0	1	0	0	0
Fatal	0	0	0	0	0	0	0	0
Stick Diagram								



9	10	11	12	13	14	15	16	17	18	19	20
97AA0576	98AA0274	99AA1897	99AA2090	00AA0518	00AA0600	00AA1102	00AA1113	00AA1918	01AA0118	01AA1356	02AA0226
05/04/97	03/03/98	30/11/99	24/12/99	31/03/00	13/04/00	14/07/00	15/07/00	28/11/00	19/01/01	08/09/01	11/02/02
01.00	22.40	20.25	18.50	23.10	15.15	13.00	21.55	17.55	17.45	22.05	20.20
Dark	Dark	Dark	Dark	Night	Day	Day	Dark	Dark	Dark	Dark	Dark
Dry	Wet	Dry	Wet	Dry	Wet	Dry	Dry	Dry	Wet	Dry	Wet
2	2	1	2	1	1	1	1	2	1	1	1
2	2	1	2	1	1	1	1	2	1	1	1
0	0	0	0	0	0	0	0	0	0	0	0
0	0	0	0	0	0	0	0	0	0	0	0
											

21	22	23	24	Right turns fully signalled on 8/10/2003	25	26
02AA0274	02AA0809	03AA0228	03AA1221		60325572	70189857
20/02/02	28/05/02	17/02/03	13/09/03		17/08/06	24/04/07
19.45	9.35	20.21	11.00		17:40	20:43
Dark	Day	Dark	Day		Day	Dark
Wet	Wet	Dry	Dry		Dry	Dry
2	2	1	1		1	1
2	2	0	0		1	1
0	0	1	1		0	0
0	0	0	0		0	0
						

3

1
2
3
4
5
6
7
8
9
10

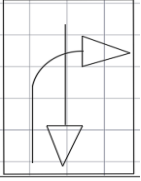
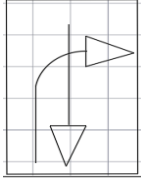
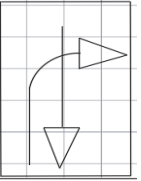
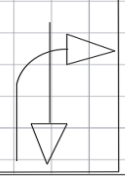
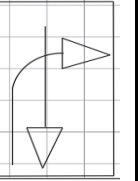
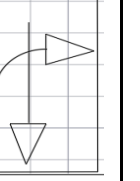
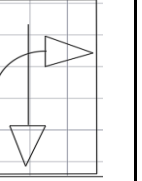
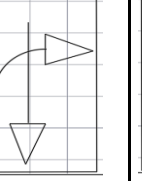
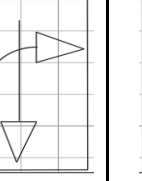
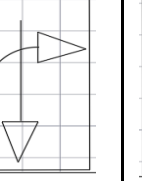
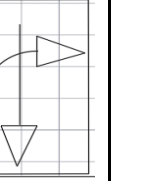
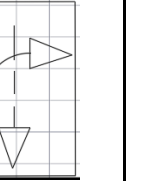
11
12
13
14
15
16
17
18
19
20
21
22
23

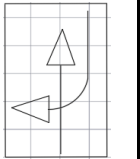
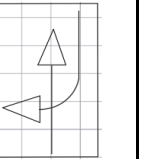
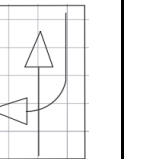
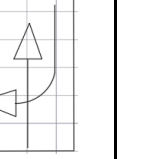
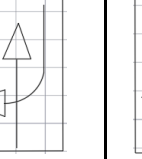
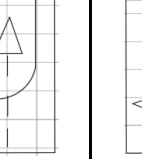
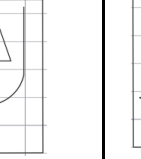
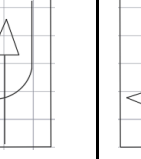
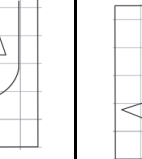
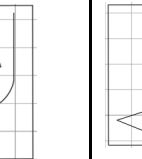
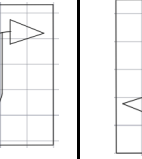
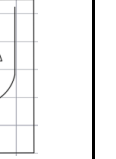
CAR1 TRAV WEST FROM CAMBERLEY TURNED RIGHT TOWARDS ROSEMARY LN AND COLLIDED WITH CAR2 TRAV
 CAR1 TRAV WEST TURNED RIGHT INTO ROSEMARY LN ACROSS PATH OF CAR2 TRAV EAST
 M/C TRAV NORTHEAST ALONG LONDON RD TOWARDS CAMBERLEY COLLIDED WITH CAR TURNING RIGHT INTO
 CAR1 TRAV WEST FROM CAMBERLEY TURNING RIGHT INTO ROSEMARY LN COLLIDED WITH CAR2 TRAV EAST
 CAR1 TURNING RIGHT FROM CAMBERLEY INTO ROSEMARY LN TO TRAV NORTH COLLIDED WITH CAR2 TRAV E
 CAR1 TURNING RIGHT FROM CAMBERLEY INTO ROSEMARY LN TO TRAV NORTH COLLIDED WITH CAR2 TRAV E
 CAR2 TURNING RIGHT INTO ROSEMARY LN TO TRAV NORTH TOWARDS YATELEY COLLIDED WITH CAR1 TRAV
 CAR1 TRAV EAST ALONG LONDON RD FROM HARTLEY WINTNEY TOWARDS CAMBERLEY THROUGH GREEN LIGHT
 CAR1 TRAV EAST ALONG LONDON RD TOWARDS CAMBERLEY COLLIDED WITH CAR2 TURNING RIGHT INTO ROS
 CAR1 TURNING RIGHT INTO ROSEMARY LN TO TRAV NORTH COLLIDED WITH CAR2 TRAV EAST ALONG LONDO

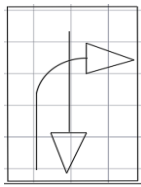
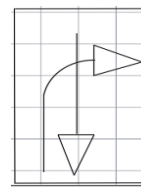
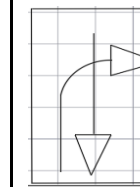
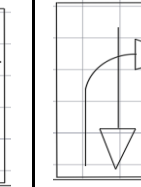
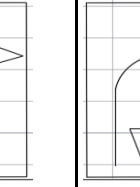
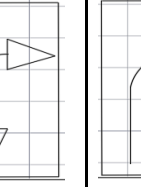
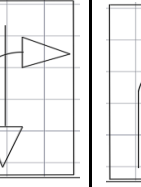
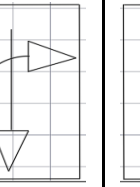
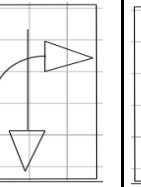
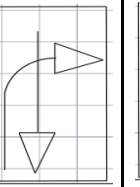
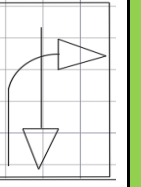
 CAR2 TRAV WEST ALONG LONDON RD FROM CAMBERLEY TOWARDS HARTLEY WINTNEY COLLIDED WITH CAR1 T
 CAR2 TRAV EAST ALONG LONDON RD TOWARDS CAMBERLEY COLLIDED WITH CAR1 TURNING RIGHT INTO ROS
 CAR1 TRAV EAST ALONG LONDON RD FROM BLACKWATER TOWARDS CAMBERLEY COLLIDED WITH CAR2 TURNIN
 CAR2 TRAV EAST ALONG LONDON RD TOWARDS CAMBERLEY COLLIDED WITH CAR1 TURNING RIGHT INTO ROS
 CAR TRAV WEST ALONG LONDON RD FROM CAMBERLEY COLLIDED WITH HGV (VAN ?) TURNING RIGHT INTO
 CAR1 TRAV WEST ALONG LONDON RD FROM CAMBERLEY COLLIDED WITH CAR2 TURNING RIGHT INTO GREEN
 CAR1 TRAV EAST ALONG LONDON RD TOWARDS CAMBERLEY COLLIDED WITH UNKNOWN CAR2 TURNING RIGHT
 CAR1 TURNING RIGHT INTO GREEN LN TO TRAV SOUTH COLLIDED WITH CAR2 TRAV WEST ALONG LONDON R
 CAR2 TRAV EAST ALONG LONDON RD CROSSING JUNCTION TOWARDS CAMBERLEY COLLIDED WITH CAR1 TURN
 CAR TRAV EAST ALONG LONDON RD TOWARDS CAMBERLEY COLLIDED WITH VAN TURNING RIGHT TO TRAV NO
 CAR2 TRAV WEST ALONG LONDON RD FROM CAMBERLY COLLIDED WITH CAR1 TURNING RIGHT INTO GREEN L
 VAN TRAV EAST ALONG LONDON RD TOWARDS CAMBERLEY COLLIDED WITH CAR TURNING RIGHT INTO ROSEM
 CAR2 TRAV WEST ALONG LONDON RD FROM CAMBERLEY (IN O/S LANE OVERTAKING STAT VEHS IN N/S LAN

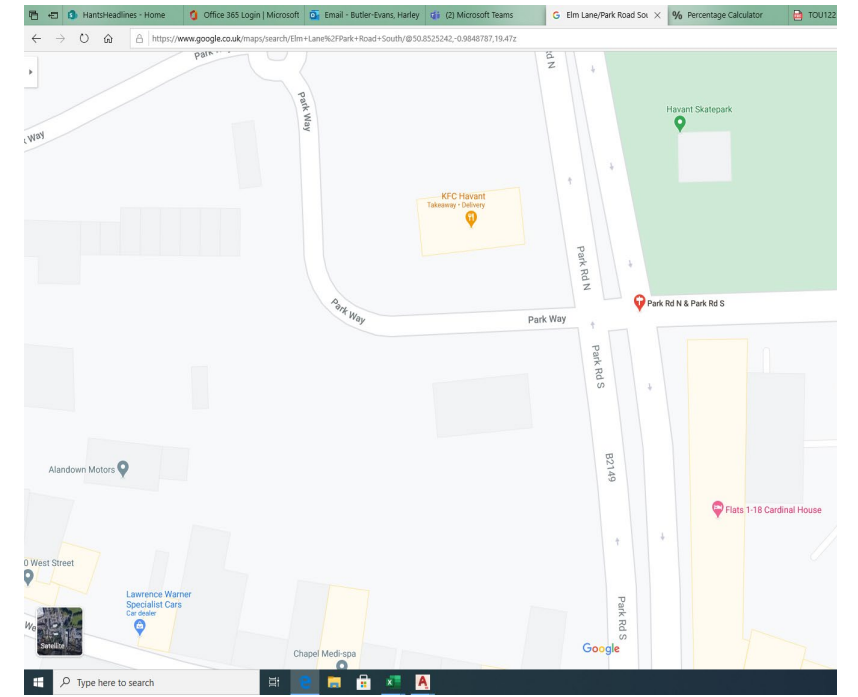
24
25
26

M/C2 TRAV WEST ALONG LONDON RD FROM CAMBERLEY IN N/S LANE PASSING UNKNOWN TRANSIT3 IN O/S
CAR1 TRAV SOUTHWEST A30 THROUGH ATS XRDS ON GREEN LIGHT CAR2 TRAV NORTHEAST A30 THROUGH RE
CAR1 TRAVELLNG NORTHEAST A30 TURNED RIGHT INTO GREEN LANE INTO PATH OF CAR2 TRAV SOUTHWEST

Elm Lane/Park Road South (01-May-1997 to 30-Apr-2017)	1	2	3	4	5	6	7	8	9	10	11	12
Police Ref	97JH0254	97JH0340	98JH0153	99JH0215	99JH0627	00JH0174	00JH0598	00JH0605	01JH0054	01JH0275	01JH0585	01JH0679
Date	22/06/97	15/08/97	04/04/98	07/05/99	05/12/99	31/03/00	06/11/00	10/11/00	22/01/01	09/05/01	02/10/01	14/11/01
Time	15:30	07:50	20:25	09:11	15:48	23:25	22:15	21:15	06:56	22:40	06:30	18:24
Day/Night	Day	Day	Night	Day	Day	Night	Night	Night	Night	Night	Night	Night
Road Condition (wet/ dry)	Wet	Dry	Dry	Wet	Dry	Wet	Wet	Wet	Wet	Dry	Wet	Dry
No of PIA'S (Personal Injury Accidents)	1	1	2	2	1	1	1	2	1	3	2	1
Slight	1	1	2	2	1	1	1	2	1	3	2	0
Severe	0	0	0	0	0	0	0	0	0	0	0	1
Fatal	0	0	0	0	0	0	0	0	0	0	0	0
Stick Diagram												

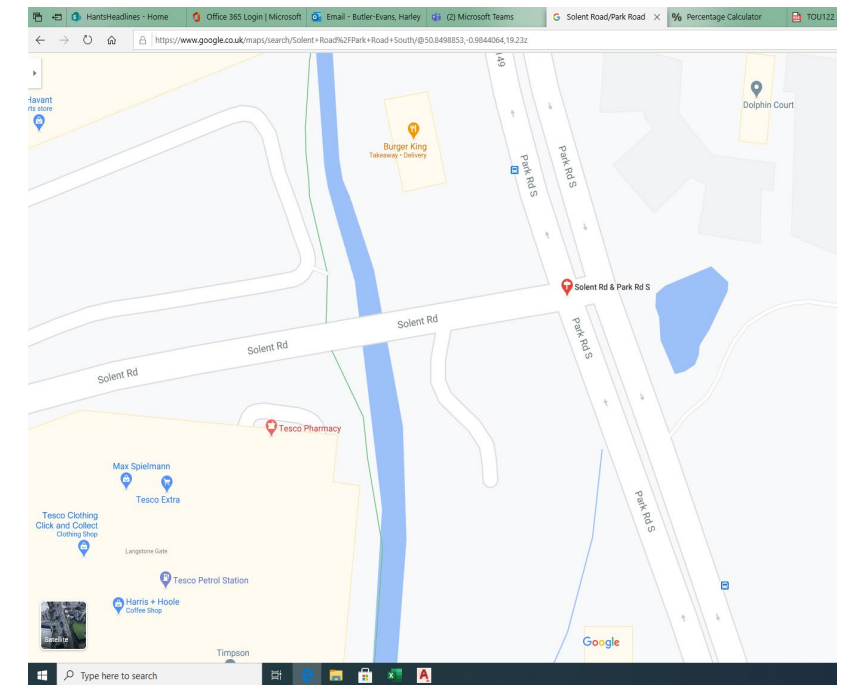
Solent Road/Park Road South (04 Feb 1998 to 03 Feb 2018)	1	2	3	4	5	6	7	8	9	10	11	12
Police Ref	98JH0241	98JH0491	99JH0132	02JH0340	02JH0451	03JH0256	50810772	05JH0004	05JH0033	05JH0069	60165649	70175424
Date	22/05/1998	09/10/98	11/03/99	09/07/02	01/09/02	13/05/03	12/12/05	04/01/05	22/01/05	10/02/05	03/05/06	16/04/07
Time	21:30	20:10	20:08	19:25	20:55	17:09	22:11	20:27	18:55	13:48	21:35	19:18
Day/Night	Dark	Dark	Dark	Day	Dark	Day	Dark	Dark	Dark	Day	Dark	Day
Road Condition (wet/ dry)	Dry	Wet	Dry	Dry	Dry	Dry	Dry	Wet	Wet	Dry	Dry	Dry
No of PIA'S (Personal Injury Accidents)	2	1	1	1	1	1	1	2	1	3	6	1
Slight	2	1	1	1	1	0	1	2	1	3	5	1
Severe	0	0	0	0	0	1	0	0	0	0	1	0
Fatal	0	0	0	0	0	0	0	0	0	0	0	0
Stick Diagram												

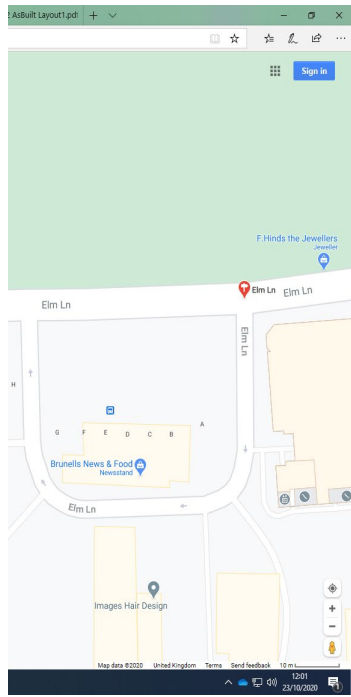
13	14	15	16	17	18	19	20	21	22	Right turn fully signalled on 1/5/2007	23
01JH0720	02JH0436	02JH0683	02JH0715	04JH0329	04JH0477	50778784	05JH0112	60134776	32:W100523033		100218522
02/12/01	29/08/02	09/12/02	21/12/02	30/06/04	18/09/04	20/11/05	10/03/05	10/04/06	20/12/06		28/05/10
17:10	20:49	19:28	00:17	06:50	08:01	20:02	06:15	21:51	11:10		17:32
Night	Night	Night	Night	Day	Day	Night	Day	Night	Day		Day
Wet	Dry	Dry	Wet	Dry	Wet	Dry	Dry	Dry	Dry		Dry
2	2	2	1	1	1	1	1	1	2		1
2	2	2	1	1	1	1	1	1	2		1
0	0	0	0	0	0	0	0	0	0		0
0	0	0	0	0	0	0	0	0	0		0
											



13	Right turn fully signalled on 4/2/2008
70210082	
06/05/07	
14:20	
Day	
Dry	
1	
1	
0	
0	
	

No right turn accidents after this date





1

CAR2 TRAV SOUTH ALONG PARK RD NORTH FROM HAVANT COLLIDED WITH CAR1 TURNING RIGHT INTO ELM LN TO TRAV EAST

2

CAR1 TRAV SOUTH ALONG PARK RD NORTH FROM HAVANT COLLIDED WITH CAR2 TURNING RIGHT INTO ELM LN TO TRAV EAST

3

CAR1 TURNING RIGHT INTO ELM LN TO TRAV EAST COLLIDED WITH CAR2 TRAV SOUTH ALONG PARK RD NORTH FROM HAVANT

4

CAR1 TRAV SOUTH ALONG PARK RD NORTH FROM HAVANT TOWARDS LANGSTONE COLLIDED WITH CAR2 TURNING RIGHT INTO ELM LN TO TRAV EAST

5

CAR2 TURNING RIGHT INTO ELM LN TO TRAV EAST ON FILTER LIGHT COLLIDED WITH CAR1 TRAV SOUTH ALONG PARK RD NORTH FROM HAVANT TOWARDS LANGSTONE

5

CAR2 TURNING RIGHT INTO ELM LN TO TRAV EAST ON FILTER LIGHT COLLIDED WITH CAR1 TRAV SOUTH ALONG PARK RD NORTH FROM HAVANT TOWARDS LANGSTONE

6

CAR1 TRAV SOUTH ALONG PARK RD NORTH FROM HAVANT THROUGH GREEN LIGHT COLLIDED WITH STOLEN CAR2 TURNING RIGHT INTO ELM LN TO TRAV EAST

7

CAR1 TURNING RIGHT INTO ELM LN TO TRAV EAST WHEN RIGHT TURN FILTER ARROW WAS NOT GREEN COLLIDED WITH TAXI2 TRAV SOUTH ALONG PARK RD NORTH FROM HAVANT TOWARDS LANGSTON

8

CAR1 TURNING RIGHT INTO ELM LN TO TRAV EAST THROUGH GREEN LIGHT COLLIDED WITH CAR2 TRAV SOUTH ALONG PARK RD NORTH FROM HAVANT TOWARDS LANGSTONE ALSO THROUGH GREEN LIGHT

9

CAR2 TRAV SOUTH ALONG PARK RD NORTH CROSSING JUNCTION FROM HAVANT COLLIDED WITH CAR1 TURNING RIGHT INTO ELM LN TO TRAV EAST

10

CAR2 TRAV SOUTH ALONG PARK RD NORTH CROSSING JUNCTION FROM HAVANT COLLIDED WITH CAR1 TURNING RIGHT INTO ELM LN TO TRAV EAST

11

CAR2 TRAV SOUTH ALONG PARK RD NORTH FROM HAVANT COLLIDED WITH CAR1 (PSV ?) TURNING RIGHT TO TRAV EAST INTO ELM LN

12

M/C TRAV SOUTH CROSSING JUNCTION FROM HAVANT COLLIDED WITH CAR TURNING RIGHT TO TRAV EAST INTO ELM LN

13

CAR2 TRAV SOUTH CROSSING JUNCTION FROM HAVANT COLLIDED WITH CAR1 TURNING RIGHT TO TRAV EAST INTO ELM LN

14

CAR TRAV SOUTH ALONG PARK RD NORTH FROM HAVANT COLLIDED WITH VAN TURNING RIGHT INTO ELM LN TO TRAV EAST

15

CAR2 TRAV SOUTH ALONG PARK RD NORTH FROM HAVANT COLLIDED WITH CAR1 TURNING RIGHT INTO ELM LN TO TRAV EAST

16

CAR TURNING RIGHT TO TRAV EAST INTO ELM LN COLLIDED WITH VAN TRAV SOUTH ALONG PARK RD NORTH FROM HAVANT

17

CAR TURNING RIGHT TO TRAV EAST INTO ELM LN COLLIDED WITH VAN TRAV SOUTH ALONG PARK RD NORTH FROM HAVANT

18

CAR1 TRAV SOUTH ALONG PARK RD NORTH COLLIDED WITH CAR2 TURNING RIGHT TO TRAV EAST INTO ELM LN

19

CAR2 TRAV SOUTH CAR1 TRAV NORTH TURNED RIGHT COLLIDED WITH CAR2

20

VEH 1 CAR TRAVELLING SOUTH ALONG PARK ROAD NORTH AND COLLIDED WITH VEH 2 CAR TURNING RIGHT INTO ELM LANE FROM PARK ROAD NORT

21

CAR1 TRAV NORTH ON B2149 TURNED RIGHT INTO ELM LANE AND COLLIDED WITH CAR2 TRAV SOUTH ON B2149 BOTH DRIVERS STATE THAT THEY WERE TRAVELLING THROUGH AN AMBER TRAFFIC LIGHT

22

CAR1 TRAV NORTH ALONG B2149 PARK ROAD NORTH TURNED RIGHT INTO ELM LANE INTO THE PATH OF TAXI2 TRAV SOUTH ALONG B2149 PARK ROAD NORTH VEHICLES COLLIDED



1

STAT CAR2 AND CAR3 AT LIGHTS FACING NORTH TOWARDS HAVANT LIGHTS CHANGED TO GREEN CAR1 TURNING RIGHT INTO SOLENT RD TO TRAV TRAV WEST THEN COLLIDED WITH CAR2 AND CAR3 AS THEY PULLED AW

2

CAR2 TRAV NORTH ALONG PARK RD SOUTH TOWARDS HAVANT COLLIDED WITH CAR1 TURNING RIGHT INTO SOLENT RD TO TRAV WEST

3

CAR2 TRAV NORTH ALONG PARK RD SOUTH TOWARDS HAVANT COLLIDED WITH CAR1 TURNING RIGHT INTO SOLENT RD TO TRAV WEST

4

CAR2 TRAV NORTH ALONG PARK RD SOUTH TOWARDS HAVANT COLLIDED WITH CAR1 TURNING RIGHT INTO SOLENT RD TO TRAV WEST

5

CAR2 TRAV NORTH ALONG PARK RD SOUTH TOWARDS HAVANT COLLIDED WITH CAR1 TURNING RIGHT INTO SOLENT RD TO TRAV WEST

6

M/C TRAV NORTH ALONG PARK RD SOUTH FROM LANGSTONE COLLIDED WITH CAR TURNING RIGHT INTO SOLENT RD TO TRAV WEST

7

CAR1 TURNING RIGHT TO TRAV SOUTHWEST INTO SOLENT RD BEFORE RIGHT TURN FILTER COLLIDED WITH CAR2 TRAV NORTHWEST TOWARDS HAVANT

8

CAR2 TURNED RIGHT INTO SOLENT ROAD FROM B2149 COLLIDING WITH VEH 1 CAR TRAV NORTHWEST

9

CAR1 TURNING RIGHT INTO SOLENT RD CROSSING THE PATH OF CAR2 TRAV NORTH (JUNCTION CONTROLLED BY TRAFFIC LIGHTS).

10

CAR1 TRAV SOUTHEAST PARK RD SOUTH AT TRAFFIC LIGHT JUNC LIGHTS ON GREEN BUT NOT FILTER LIGHT SHOWING CAR1 TURNS RIGHT COLLIDING WITH CAR2 TRAV NORTHWEST PARK ROAD SOUTH

11

CAR1 TRAV SOUTHEAST PARK RD SOUTH INTENDING TO TURN RIGHT INTO SOLENT RD AT TRAFFIC LIGHTS CAR2 TRAV NORTHWEST PARK RD SOUTH CAR2 TURNED RIGHT ACROSS PATH OF CAR1

12

CAR1 TRAV SOUTHEAST ALONG PARK ROAD SOUTH STOPPED AT TRAFFIC LIGHTS TO TURN RIGHT INTO SOLENT ROAD WHEN LIGHTS TURN GREEN CAR1 FAILS TO GIVE WAY TO CAR2 TRAV NORTHWEST ALONG PARK ROAD

13

MC2 TRAV NORTHWEST ON THE B2149 CAR1 TRAV SOUTHEAST AND IS INTENDING TO TURN RIGHT INTO SOLENT WAY ONCE MC2 HAS PASSED DRIVER OF CAR1 FAILED TO CONTROL VEHICLE AND COLLIDED WITH CAR2

